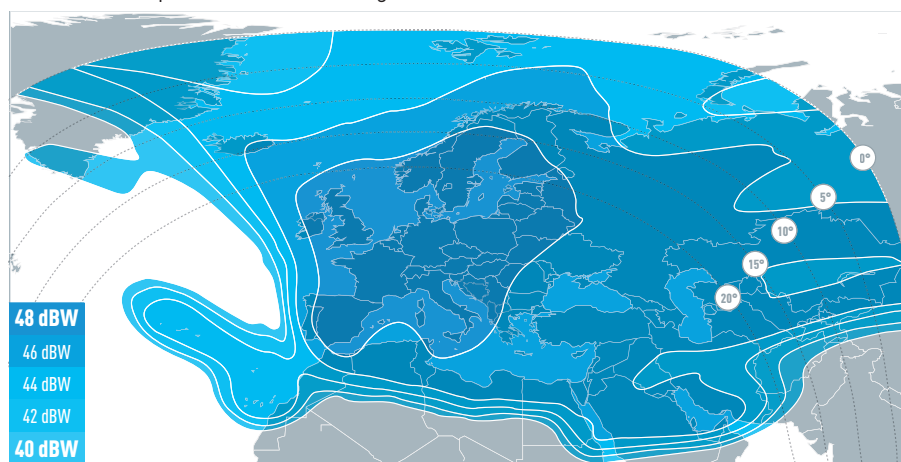
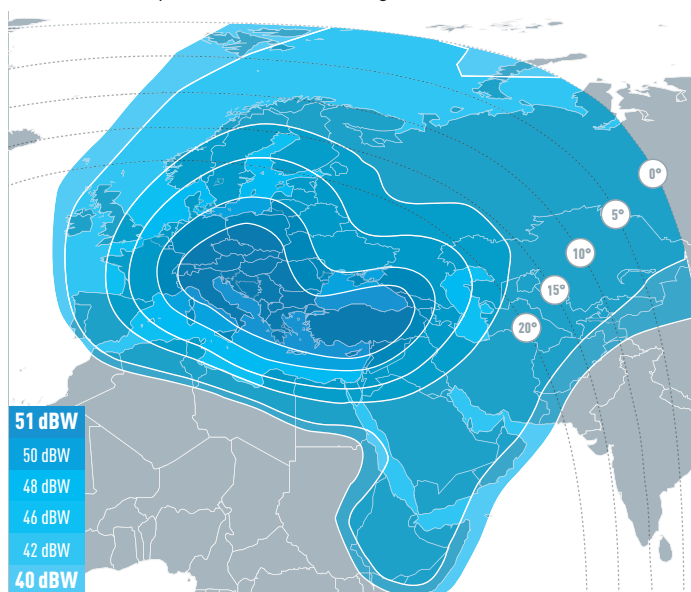


# HIGH-POWER CONNECTIVITY BETWEEN EUROPE, AFRICA AND THE MIDDLE EAST

Ku-band Europe A Downlink Coverage



Ku-band Europe B Downlink Coverage



## KEY MARKETS

- Turkey and Turkish-speaking markets
- Europe
- Sub-Saharan Africa
- Middle East

## KEY SERVICES

- DTH
- Professional broadcasting solutions
- Broadband applications
- Internet access

## SATELLITE

Satellite Manufacturer

Astrium

Launch Date

16/03/2004

Projected Lifetime

>12 years

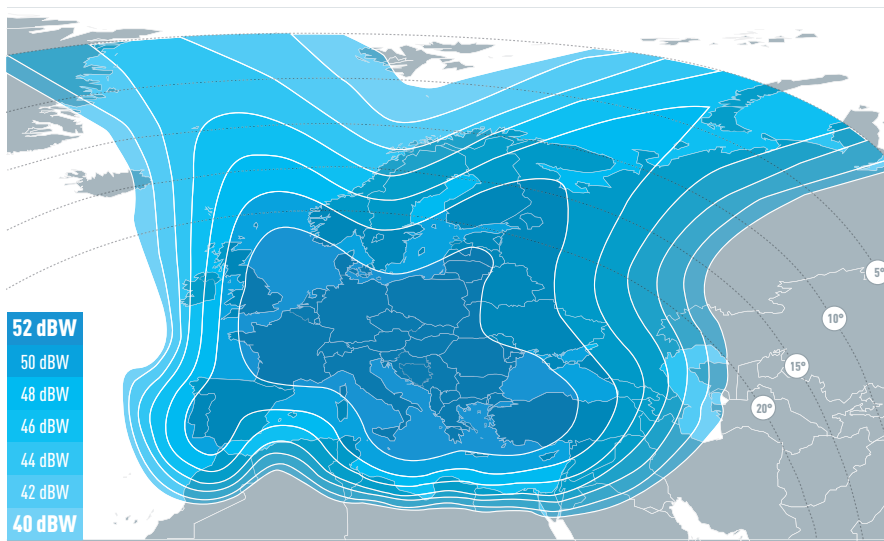
Orbital Position

7 degrees East

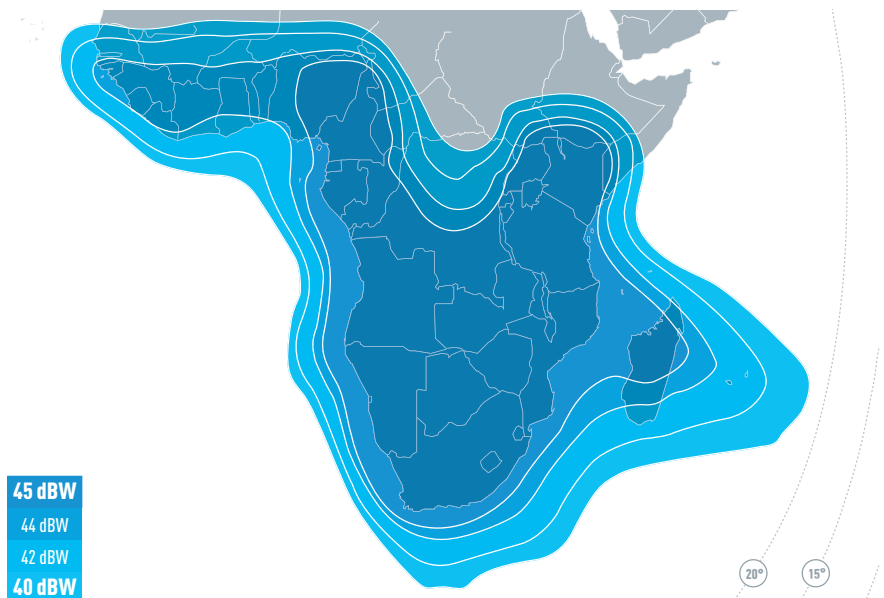
Frequencies

Ku-band, Ka-band

Ku-band Europe C Downlink Coverage



Ku-band African Downlink Coverage



### Dual band capacity serving three regions

Strategically located at 7° East, the EUTELSAT 7A satellite covers Europe, the Mediterranean Basin and the whole of sub-Saharan Africa.

EUTELSAT 7A combines Ku and Ka-band frequencies, and provides pan-European and pan-African coverage while guaranteeing direct connectivity between the two continents.

An important satellite for broadcasting solutions, with major clients including pay-TV operator Digiturk, the 7° East neighbourhood has seen important growth in Turkey and the Middle East with over 8 million homes. It is also a growing neighbourhood for Farsi-speaking audiences.

Located just 6° from EMEA's premium HOTBIRD neighbourhood at 13° East, a simple dual-feed antenna provides a cost-effective solution for viewers to receive programmes from both 7° East and 13° East.

EUTELSAT 7A also brings key applications to Africa, such as distance-learning, telemedicine, internet access and much more.

For further information please contact us:  
[www.eutelsat.com/enquiries](http://www.eutelsat.com/enquiries)